



Thematic focus: Climate change, Ecosystem management, Environmental governance

A new eye in the sky: Eco-drones

A drone is generally thought of as a military weapon or surveillance tool. Commonly referred to as an unmanned aerial vehicle (UAV), unmanned aerial system (UAS) or remotely piloted aircraft (RPA), a drone can also provide a low-cost and low-impact solution to environmental managers working in a variety of ecosystems. Drones used for these purposes are referred to as 'eco-drones' or 'conservation drones.' Their agility and quality imaging abilities make them advantageous as a mapping tool for environmental monitoring, but there are still several challenges and concerns to be surmounted.



Why is this issue important?

Although many types of satellite imagery are readily available – low resolution for free online (Landsat, MODIS) and high resolution for purchase (WorldView, Quickbird) – they sometimes cannot offer sufficiently high resolution, cover the specific area of study, or capture the time series necessary to fulfill the entire purpose of a project. For several types of situations, satellite imagery and remote sensing analysis are the only way to see what has occurred on the ground, but sometimes the information collected may not be adequate enough. If the image resolution is not high enough to see exact areas of devastation or change, coverage of an entire affected area is not available, or imagery is simply too expensive to acquire, then an analysis will be difficult to complete. The generally low-cost high resolution image capture capability of eco-drones creates the potential for them to fill the data gap between satellites and ground surveying in the aforementioned cases. In addition, eco-drones can do much more than image acquisition, occasionally making them advantageous over typical satellite or aircraft image acquisition.


In addition to image capture, eco-drones can function as a real-time monitoring mechanism for disaster events or illegal resource extraction, distribute broadcast messages and collect and transmit meteorological data (CielMap, 2012). Drones can also fly in riskier and more treacherous areas than humans or manned aircraft can traverse, such as inaccessible shorelines or hurricanes (Nagai et al., 2008, Watts et al., 2012, NOAA, 2012). Due to the size and aerodynamics of drones, they are able to fly at lower altitudes, collecting more precise information than manned aircraft or satellites. This also means that they can fly below clouds making them advantageous in tropical areas where clouds can often impede satellite image collection. A typical UAS can capture images at about 6 cm spatial resolution when flying at an altitude slightly over 200 m (Rango and Laliberte, 2010). With changing ecosystems and disaster dynamics caused by climate change and urbanisation, as well as the elusive presence of environmental crime, on-demand aerial data collection and real-time environmental monitoring will become increasingly important.

What are the findings?

A drone can be defined as a system with 'an aircraft with the capacity to fly semi or fully autonomously thanks to an onboard computer and sensors' (CielMap, 2012). Interest in using drones for scientific investigations dates back to the 1970s in which developments during the Cold War created advantageous uses for drones in the research community (Watts et al., 2012). Since then, billions of dollars have been poured into research and development of military and experimental drones, alleviating the commercial market of much of these development costs and enabling the production of a low-cost product that soon will be more widely available and lucrative to the civil and commercial markets (CielMap, 2012). Projections for worldwide spending on unmanned aircraft, in all

sectors, exceed US\$89 billion over the next ten years (Teal Group, 2012). Technology has improved tremendously over time, but still has far to go.

Box 1. Variations in detail based upon image resolution.



Pictured above are several images of the same scene, but with varying spatial resolution. Notice the difference in the amount of detail that an image has as the resolution gets finer (from 30 m to 1 m). Landsat imagery, commonly used for land cover monitoring, has 30 m resolution. Other imagery such as MODIS, which is advantageous for climate monitoring, has resolution much lower (more coarse) than Landsat, ranging from 250 m to 1000 m. Drones can use cameras to capture images with resolution of 1 m or less (see Figure 2 in Benefits of high resolution images captured by an eco-drone below). Commercial high resolution imagery, such as WorldView, can also provide similar resolution, but imagery captured by drones can be a lower-cost option that is able to fly as the event occurs and below clouds.

[Full Size Image](#)

There are a few challenges associated with using drones, such as smaller image footprint (image area), but with further technological exploration and field testing, solutions can be created. Table 1 describes the advantages of using a drone as well as the challenges users and operators currently face.

Advantages	Challenges
Lightweight and easy to transport	Limited flight time depending on model
Low-cost high resolution images	Limited by camera weight
Low-cost operations	Air space limitations and restrictions
Can fly at variety of altitudes depending on data collection needs	Can be limited by wind speed and gusts
Can map areas not accessible by car, boat, etc. on an on-demand time schedule	Limited amount of appropriate software
Video recording capabilities	Time intensive to create ortho-mosaics with minimal geographic reference errors
Quick availability of raw data	Due to small image footprint, numerous images must be captured

[Full Size Image](#)

Table 1. Advantages and challenges associated with drones (Sources: Hardin and Hardin, 2010, Niethammer et al., 2012, CielMap, 2012, Rango and Laliberte, 2010).

Components of the technology

There are three general classes of drones, the most cost effective being close range, and several different models of drones that vary in size, flight time, camera capability, takeoff and landing needs and altitude flight level (Table 2). Drones can vary in wingspan from about 0.5 m to more than 35 m. Altitude is often restricted by government regulations, but some small drones can fly as low as a few hundred metres and some as high as 6,000 m. Large scale drones built for extreme endurance can fly as high as 20 km.

Characteristic	Close Range	Short Range	Endurance
Range	~50 km	~200 km	> 200 km
Flight time	30 min – 2 hrs	8 hrs – 10 hrs	> 24 hrs
Weight	< 5 kg	< 5,000 kg	< 105 t
Speed	~60 km/h	< 485 km/h	< 730 km/h
Altitude	< 6 km	< 16 km	< 20 km
Cost (USD)	\$500 - \$70,000	< \$8 mil	< \$123 mil

[Full Size Image](#)

Table 2. Characteristics of the three general classes of drones: close range, short range and endurance. (Sources: Lucintel, 2011, Koh and Wich, 2012, CielMap, 2012); t = metric tonnes)

Different models of drones are advantageous for different applications. For example, a fixed wing unmanned aircraft (Figure 1A) is best when an extended flight time is required over a long distance. If a small area is being mapped, a multicopter (Figure 1B), which can remain stationary, is best to use. Multicopters such as quad-rotors are also useful in areas of rugged terrain (Niethammer et al., 2012).



Figure 1. Types of unmanned aircrafts (drones). A. Fixed wing; B. Multicopter.

In addition to the drone itself, a complete unmanned aircraft system also refers to the ground control station and the sensors on board (Watts et al., 2012). The complexity of the ground station varies depending on the size of the drone (NOAA, n.d.). A small drone may only require a few laptops and an operator on the ground, while a larger drone involves more equipment that may be mounted in vehicles or trailers in the study area (Watts et al., 2012).

As the model of a drone varies, so does the type of camera or sensor used for image and information collection. Standard imaging equipment on board consists of a digital camera and a multispectral sensor. Depending on how much weight the drone can manage, additional types of sensors can also be carried onboard. Thermal infrared radiometers, hyperspectral radiometers, Light Detecting and Ranging (LIDAR) instruments and Synthetic Aperture Radars (SAR) can also be carried by drones (Rango and Laliberte, 2010). Images captured from a drone using these cameras and sensors can be stitched together and given a geographical reference much like images from a satellite or a manned plane can be (Hardin and Hardin, 2010).

As previously discussed, some types of drones are capable of carrying video cameras, meteorological sensors, communication transmitters, or a combination of the three (CielMap, 2012). Drones equipped with video cameras allow scientists to monitor disaster situations or biological phenomena such as migration patterns in real time. Law enforcement officials monitoring remote sections of coastline or off-coast areas for illegal fishing can also benefit from a drone with video capability. Meteorological sensors can capture information such as wind, temperature, humidity and pressure (NOAA, 2012). There are many dynamic uses for drones.

Benefits of high resolution images captured by an eco-drone

Niethammer et al. (2012) used drones with a high resolution camera to map fissures on the Super-Sauze landslide in France that had never been mapped before with such detail. Each fissure is approximately 0.1 m in width, making them impossible to detect or measure using satellite data. Using drones enabled the researchers to detect changes in the fissures and draw conclusions they would have had difficulty reaching from the use of satellite imagery. Figure 2 shows a drone prototype and an image it took with a 12 megapixel (MP) camera. Future prototypes from CielMap will test 16 MP cameras as well as a three band (RGB) sensor.




Figure 2. A prototype of a CielMap drone (left image) and a sample high resolution image (right image) taken with the 12 MP camera on board.

Box 2. Creating a baseline in South Dakota.



Hazardous and difficult to reach areas such as fragile coastlines are well suited for drone mapping. The Lower Brule Sioux Tribe (LBST) in South Dakota, USA, has a need to monitor erosion along the western bank of the Missouri River that runs through their reservation. Erosion threatens their recreation and agricultural economy, cultural heritage and intake for their rural water treatment plant. However, the 11.6 km stretch of eroding riverbank cannot safely be accessed by roads or trails. The weak bank and shallow water cannot support motorcraft travel. Therefore, in August of 2011 and 2012, in partnership with the United States Geological Survey UAS Project Office (USGS-UASPO) and the South Dakota Water Science Centre (USGS-SDWSC), the LBST enlisted the aerial mapping technology of UAS Raven. By using a drone equipped with both a still camera and a video camera, baseline conditions could be developed to monitor future changes and bank loss. The image above shows a simple deployment of the drone, without the use of a runway, from a boat offshore of the Lower Brule RV Park. The LBST and USGS – UASPO have used, and will continue to use, the information collected to make educated land management decisions now and in the future (USGS, 2013).

[Full Size Image](#)

Innovative Field Applications

Eco-drones have the potential to supplement data collection efforts and contribute to ecosystem inventory and accounting. Specific environmental and ecosystem applications suitable for the use of a drone can range from precision agriculture, to mapping coastline or soil erosion, to species and habitat monitoring. Drones can be launched into the eye of a hurricane to measure windspeed at altitudes and conditions in which a manned aircraft could not and they can fly over the Arctic to observe sea ice conditions and track seal populations (NOAA, 2008). One of the most common civil applications is rangeland management (Rango and Laliberte, 2010). Other environmental applications are described in Table 3.

Change Mapping	Disaster Risk Management	Disaster Risk Mitigation	Illegal Activity	Monitoring
River erosion	Flooding risk	Map impacted areas	Poaching	Migration patterns
Deforestation	Landslide risk	Broadcast messages	Illegal fishing	Endangered species status
Urban expansion	Volcano eruption risk	Monitor forest fire spread	Illegal trade	Agriculture

[Full Size Image](#)

Table 3. Various environmental applications suitable for the use of a drone.

Use of drones for monitoring destructive activities such as poaching and illegal logging have been notably applied in Africa, Asia and South America. At the end of 2012, Google awarded a US\$5 million grant to the World Wildlife Fund (WWF) to use drones, alongside other technologies, to monitor illicit trade in Africa by tracking poachers and the wildlife they are pursuing. Referring to the technology as 'remote aerial survey systems,' surveys will be taken of susceptible areas in Africa and Asia where illegal trade is a US\$7 - \$10 billion industry (WWF, 2012). Brazil has purchased 14 drones for US\$350 million for the Sao Paul Environmental Police to monitor deforestation in the Amazon, track poachers and seek out illegal mining operations (Cohen, 2011).

The growing occurrences of deforestation and forest degradation worldwide could be more precisely monitored and measured with the use of drones. Member countries of programmes such as the United Nations collaborative initiative on Reducing Emissions from Deforestation and Forest Degradation in Developing Countries (REDD+) could benefit from the monitoring capabilities of drones to measure and report deforestation, using the data to calculate forest carbon emissions more accurately. The option of a low-cost drone would be extremely beneficial to governments or organisations with small budgets seeking to fulfill REDD+ requirements.

Early warning applications

Quick, easy deployment and ability to enter hazardous areas make drones a beneficial tool for collecting real-time data about atmospheric conditions, mapping disaster impacts as they occur and their aftermath. This information can be incorporated into current and future early warning systems. Drones can provide information to emergency planners by monitoring evacuation, identifying where environmental conditions are worsening (i.e. flood spreading) and contribute to rescue efforts serving as an emergency response mechanism.

Rapid urbanisation and road construction in China have led to increased frequency and intensity of landslides along highways and roadways (Huang et al., 2011). With more social and economic growth anticipated in China, more roads will be built. Therefore, it is necessary for China to work towards mitigating disasters induced by road construction. Drones can be used to monitor highways vulnerable to landslides, using high resolution cameras to detect cracks that may indicate the onset of a landslide and sensors to detect changes in stress. Once detected, data collected from the drone can be used by authorities to initiate early warning allowing people currently in the area to escape and those travelling to the area to avoid the disaster event before it occurs.



Turrialba Volcano, Costa Rica

The National Aeronautics and Space Administration (NASA) recently flew a drone into the sulfur dioxide plume and over the vent of the Turrialba Volcano in San Jose, Costa Rica (pictured top) to collect data about its volcanic emissions (NASA, 2013). Determining temperature, ash height and gas concentrations (such as sulfur dioxide) over the vent can help scientists predict the direction of the volcanic plume. Manned aircraft would not be able to collect this type of data because the engines would ingest the ash emitted from the volcano, ruining the engines and proving the effort obsolete.

Information collected from these missions helps to reduce the impact of potential environmental hazards such as volcanic smog (sulfur dioxide), which can be harmful to people living near the volcano and can eventually be used for early warning.



NASA's Ikhana drone

The use of drones for early warning of forest fires has been tested by several federal agencies in the USA. By collecting data about forest fires, the public can be alerted of impending danger and firefighters can better plan for how to attack the fires. While helicopters and manned planes could collect similar information, pilot projects conducted by the United States Forest Service (USFS) have proven that UAS technology has a place in wildland fire-fighting especially when considering flight costs, contract requirements, regulations and operations (Hinkley and Zajkowski, 2011). The United States Department of Agriculture (USDA) and NASA have used a drone named Ikhana (pictured above) to gather information that helps fight raging forest fires in California, USA (NASA, 2010). Ikhana has a wingspan of about 20 m, is 11 m in length and can carry more than 180 kg of sensors internally and over 900 kg in pods under its wings. It is designed for long endurance flights at higher altitudes, typically flying at an altitude of 12 km, allowing it to gather a significant amount of data over a long period of time and at an altitude high enough to stay out of the heat of the fires (NASA, 2007). Ikhana is also being used to test new capabilities and advance its technological capabilities to improve the

design and function of drones.


What are the implications for policy?

As UAVs become more prevalent in the public and private sectors for research and non-military surveillance, many policy considerations will need to be made. According to a 2012 United States Government Accountability Office (GAO) report, the number of countries with a UAV system for military, commercial, or civil use grew from 41 countries in 2004 to 76 countries by 2011 (GAO, 2012). Tremendous cooperation between nations in regards to airspace jurisdiction will be necessary in the future as eco-drones, and other research drones, become more commonplace. Policy creation and enforcement for demarcation of eco-drones is necessary for communicating to people on the ground that the drones are safe, only for research and to be clearly visible to other air traffic. Future regulations will need to address weight and size of the drones. Data sharing standards will need to be created if data is collected in airspace not native to the research team. Regulations specific to drones used for environmental modeling or research will need to be developed, implemented and enforced with heavy regard to public safety and privacy (Rango and Laliberte, 2010).

Currently, within American airspace, some universities and research establishments in the public and private sector are able to fly drones for purposes that appeal to public interests, such as disaster relief, search and rescue and border patrol (FAA, 2013). To fly a drone, the public sector must obtain a Certificate of Waiver or Authorisation (COA) and the private sector must obtain an experimental airworthiness certificate in addition to following many regulations (FAA, 2013). For both sectors, drones may not be flown over densely populated areas to ensure public safety. For the USA, a better understanding of the systems, operations and technology will be gained over the next few years as the Federal Aviation Administration (FAA) works towards fully integrating UASs into the National Airspace System (NAS) by 2015 (FAA, 2012).

On a global scale, UAV manufacturing and export as well as licensing will need to be regulated to ensure that purpose remains ethical and legitimate and does not violate public safety and privacy (GAO, 2012). European regulations generally coincide with those of the USA, but requirements among most other countries vary considerably (Watts et al., 2012).

Box 3. Conservation Mapping in Sumatra.



In Aras Napal, Sumatra, Indonesia, Koh and Wich (2012) used a low-cost drone (less than US\$2,000) to achieve real-time mapping of rainforest loss and biodiversity. This area is an important habitat for Sumatran orangutans, elephants and tigers. The drone used both a still camera capable of taking images with less than 10 cm resolution and high definition video. The drone flew at an altitude of 180 m at a speed of 10 m/s. The camera was programmed to take an image every 10 seconds. The high resolution images enabled the researchers to easily differentiate land use types, detect individual orangutans and elephants and identify specific plant species. The video footage contributed additional information about events occurring at the time, including capturing footage of fire that local patrols could use to track its spread (Koh and Wich, 2012).

[Full Size Image](#)

Acknowledgement

Written by: Lindsey Harriman^a and Joseph Muhlihauser^b.

Production and Outreach Team: Arshia Chander^b, Erick Litswa^a, Kim Giese^b, Lindsey Harriman^b, Michelle Anthony^b, Reza Hussain^b, Mwangi Theuri^a and Zinta Zommers^a

Special thanks to Ashbindu Singh^{a,c}, Arshia Chander^a, Zinta Zommers^c, Andrea Salinas^d and Shelley Robertson^e for their valuable inputs and review and to the USGS-UASPO for their photo contribution.

(^a UNEP/GRID-Sioux Falls; ^b CielMap; ^c UNEP/DEWA-Nairobi; ^d UNEP/DEWA-LAC; ^e University of Toronto, Munk School of Global Affairs)

References

- CielMap, 2012. Low-Cost Unmanned Aircraft Systems for Development Projects: A quiet revolution. Presentation, Sciences Po Paris.
- Cohen, M.J., 2011. Brazilian Eyes in the Sky Focus on the Disappearing Rainforest. Scientific American. <http://www.scientificamerican.com/article.cfm?id=brazilian-eyes-in-the-sky-focus-on-2011-10> (accessed 25.04.2013).
- FAA, 2012. FAA Makes Progress with UAS Integration. Federal Aviation Administration. <http://www.faa.gov/news/updates/?newsId=68004> (accessed 18.04.2013).
- FAA, 2013. Fact Sheet – Unmanned Aircraft Systems (UAS). Federal Aviation Administration. http://www.faa.gov/news/fact_sheets/news_story.cfm?newsId=14153 (accessed 18.04.2013).
- GAO, 2012. Agencies Could Improve Information Sharing and End-Use Monitoring on Unmanned Aerial Vehicle Exports. United States Government Accountability Office. Available online: <http://www.gao.gov/assets/600/593131.pdf>.
- Hardin, P.J. and Hardin, T.J., 2010. Small-scale remotely piloted vehicles in environmental research. Geography Compass. 4(9), 1297-1311.
- Hinkley, E.A. and Zajkowski, T., 2011. USDA forest service – NASA: unmanned aerial systems demonstrations – pushing the leading edge in fire mapping. Geocarto International. 26(2), 103 – 11.
- Huang, Y., Yi, S., Li, Z., Shao, S., Qin, X., 2011. Design of highway landslide warning and emergency response systems based on UAV. Proc. SPIE 8203, Remote Sensing of the Environment: The 17th China Conference on Remote Sensing, 820317. <http://dx.doi.org/10.1117/12.910424>.
- Koh, L.P. and Wich, S.A., 2012. Dawn of drone ecology: low-cost autonomous aerial vehicles for conservation. Tropical Conservation Science. 5(2), 121-132. Available online: www.tropicalconservationscience.org.
- Lucintel, 2011. Growth Opportunity in Global UAV Market. Lucintel Brief. Available online: <http://www.lucintel.com/LucintelBrief/UAVMarketOpportunity.pdf>.
- MAIC, 2004. Remote Sensing Resolution. Mine Action Information Center Spatial Information Clearinghouse. <http://maic.jmu.edu/sic/rs/resolution.htm> (accessed 21.04.2013).

- Nagai, M., Chen, T., Ahmed, A., Shibasaki, R., 2008. UAV Borne Mapping by Multi Sensor Integration. The International Archives of the Photogrammetry, Remote Sensing and Spatial Information Sciences. Vol. XXXVII. Part B1. Beijing. pp. 1215-1222.
- NASA, 2007. Ikhana Unmanned Science and Research Aircraft System. National Aeronautics and Space Administration. <http://www.nasa.gov/centers/dryden/news/FactSheets/FS-097-DFRC.html> (accessed 19.04.2013).
- NASA, 2010. NASA's Ikhana Aircraft Helps Fight 1,000+ California Fires. National Aeronautics and Space Administration. http://www.nasa.gov/offices/pp/centers/dfr/news_events/SS-ikhana.html (accessed 18.04.2013).
- NASA, 2013. NASA flies Dragon Eye unmanned aircraft into volcanic plume. National Aeronautics and Space Administration. <http://climate.nasa.gov/news/891> (accessed 19.04.2013).
- Niethammer, U., James, M.R., Rothmund, S., Tranelletti, J., Joswig, M., 2012. UAV-based remote sensing of the Super-Sauze landslide: Evaluation and results. Engineering Geology. 128, 2-11.
- NOAA, n.d. NOAA Unmanned Aircraft Systems Program. National Oceanic and Atmospheric Administration. <http://uas.noaa.gov/> (accessed 18.04.2013).
- NOAA, 2008. NOAA Invests \$3 Million for Unmanned Aircraft System Testing Pilotless Craft Gather Data for Hurricane Forecasts, Climate, West Coast Flood Warnings. National Oceanic and Atmospheric Administration. <http://www.esrl.noaa.gov/news/2008/uas.html> (accessed 18.04.2013).
- NOAA, 2012. NOAA Scientists Part of NASA-Led Mission to Study the Damaging Storms with Unmanned Aircraft, New Instruments. National Oceanic and Atmospheric Administration. <http://uas.noaa.gov/news/target-hurricanes.html> (accessed 19.04.2013).
- Rango, A. and Laliberte, A., 2010. Impact of flight regulations on effective use of unmanned aircraft systems for natural resources applications. Journal of Applied Remote Sensing. 4(1).
- Teal Group, 2012. Teal Group Predicts Worldwide UAV Market Will Total \$89 Billion in its 2012 UAV Market Profile and Forecast. Teal Group Corporation. <http://tealgroup.co/index.php/> (accessed 19.04.2013).
- USGS, 2013. UAS Raven flight operations to monitor bank erosion on the Lower Brule Reservation in South Dakota. United States Geological Society. <http://mngsc.cr.usgs.gov/UAS/missouriRiverErosion.shtml> (accessed 18.04.2013).
- Watts, A.C., Ambrosia, V.G., Hinkley, E.A., 2012. Unmanned Aircraft Systems in Remote Sensing and Scientific Research: Classification and Considerations of Use. Remote Sensing. 4(6), 1671 – 1692.
- WWF, 2012. Google Helps WWF Stop Wildlife Crime. World Wildlife Fund. http://worldwildlife.org/stories/google-helps-wwf-stop-wildlife-crime?utm_source=twitter.com (accessed 18.04.2013).

If you no longer wish to receive this bulletin you can [unsubscribe](#) anytime. Information is regularly scanned, screened, filtered, carefully edited, and published for educational purposes. UNEP does not accept any liability or responsibility for the accuracy, completeness, or any other quality of information and data published or linked to the site. Please read our [privacy policy](#) and [disclaimer](#) for further information.